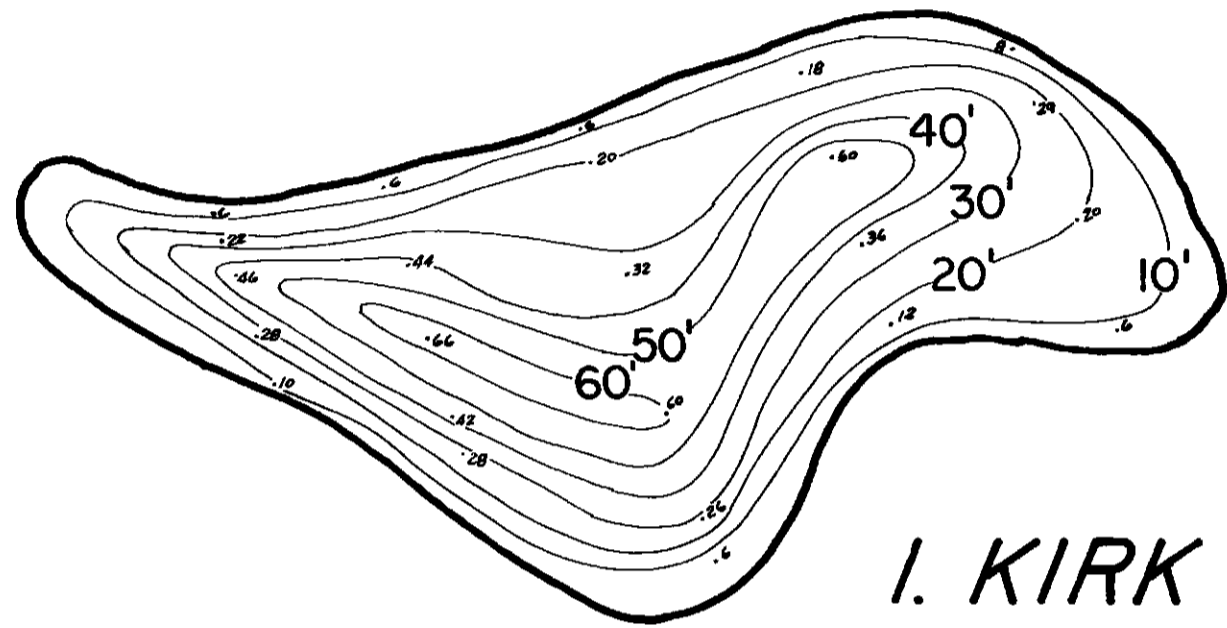
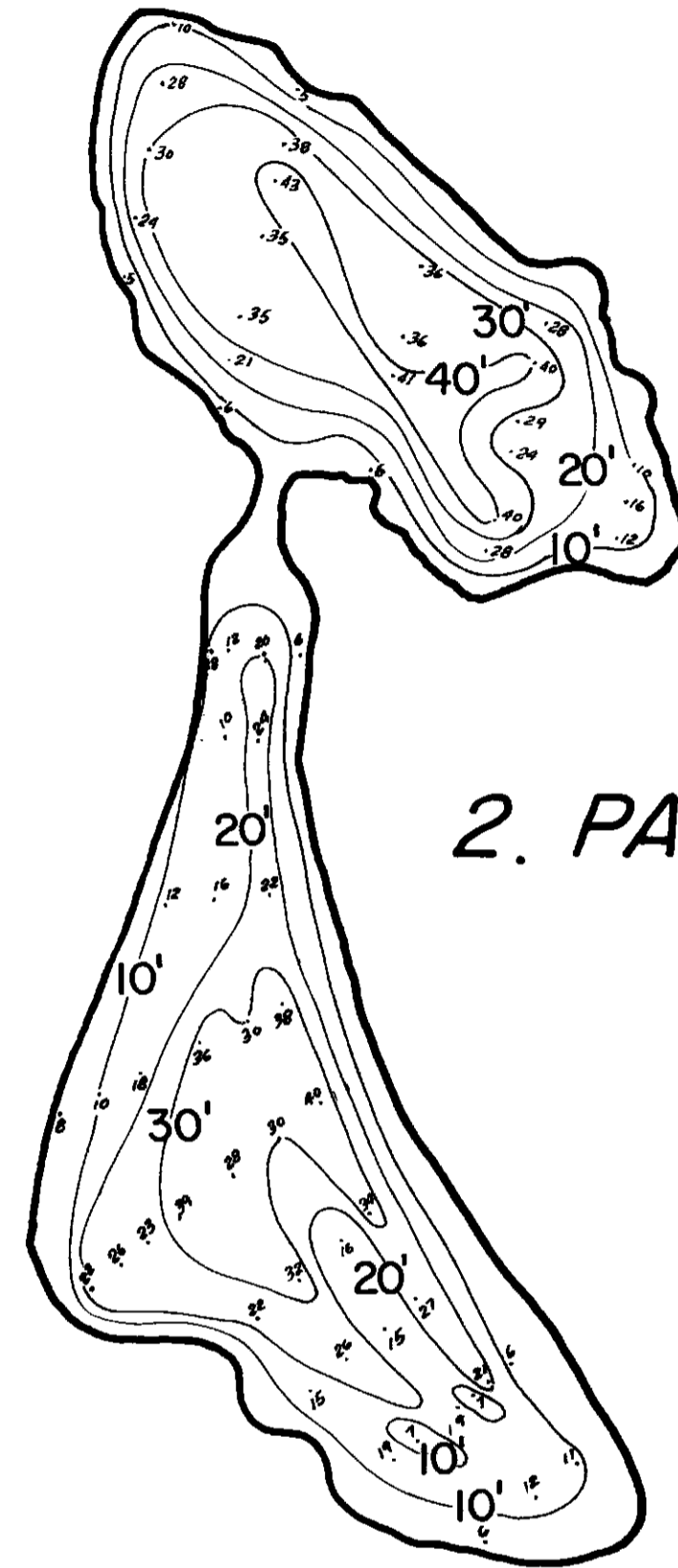



CAUTION: DO NOT USE THIS MAP FOR NAVIGATIONAL PURPOSES
This map may not reflect current conditions. Uncharted hazards may exist.



1. KIRK LAKE



2. PAXTON LAKE



NOTE:  DENOTES BENCH MARK

SURVEYED BY: R. JANSSEN DATE: MAY 24, 1970.
 SHORE OUTLINE FROM: AIR INTERIM

STATISTICS AT TIME OF SURVEY

	2.	1.
1. ELEVATION	200'	280'
2. SURFACE AREA	27.6 ACRES	20.5 ACRES
3. VOLUME	559 AC. FT.	559 AC. FT.
4. EST. ANNUAL FLUCTUATION		
5. MEAN DEPTH	20.3'	27.3'
6. MAX. DEPTH	43'	66'
7. PERIMETER	7,470'	4,500'

FISH AND WILDLIFE BRANCH
 DEPARTMENT OF RECREATION AND CONSERVATION

1. KIRK L.
2. PAXTON L.

DATE: April / 71.	DRAWN: J. Chatwin	SCALE: 1" = 300'
	CHECK: J. A. Burkett	
APPROVED: _____		DWG. No. 92-F-10e
CHIEF BIOLOGIST.		